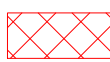







FOOTPATHS WILL BE CLOSED FROM THE 02nd AUGUST

- KEY**
-  Footpaths Closed to pedestrians
 -  Route Remains Open
 -  Works Areas and Site Compound
 -  Diversion Route
 -  Works Area to be fenced off
 -  Access to play area whilst it remains open

Amended works area and dates	JRB	NT	30-07-21	A
AMENDMENT DETAILS	BY	CHKD	DATE	REV.

STATUS **FOR INFORMATION**

DRAWN BY JRB	CHECKED BY NT	APPROVED BY AD	SCALE @A3 1:2500
DATE 22-07-21	DATE 22-07-21	DATE 22-07-21	

ORIGINAL DRAWING SIZE 420 x 297 (A3)			
PROJECT REFERENCE NUMBER	CB		
DRAWING NUMBER	CB-TM-01	REVISION	A



European Union
European Regional
Development Fund

DRAWING TITLE
**CUTTLE BROOK
FLOOD ALLEVIATION
& ENVIRONMENTAL WORKS**

This map is reproduced from Ordnance Survey material with the permission of Ordnance Survey on behalf of the Controller of Her Majesty's Stationary Office. © Crown Copyright. Unauthorised reproduction infringes Crown Copyright and may lead to prosecution or civil proceedings. (100024913) (2021).